

# DOWNTOWN-CHINATOWN

## EXISTING LAND USE



	Acres	%
Residential	47	12
Commercial	190	47
Industrial	74	18
Public	61	15
Resort	0	0
Open Space	37	9
Preservation	0	0
Military	0	0

(excludes rights of way and vacant/unknown)

## QUICK FACTS

TOTAL AREA (ACRES)

**660**

1% of total in PUC

TOTAL URBANIZED AREA

**660**

2% of total in PUC

TOTAL POPULATION

**15,191**

3% of total in PUC

TOTAL HOUSING UNITS

**8,704**

5% of total in PUC

## ACCESS TO PARKS



**84%** of households are located within a 1/4 mile walk of a park

### PARK LEVEL OF SERVICE



TOTAL PARK ACRES

**34**

**O'AHU'S**  
GATHERING PLACE



# DEMOGRAPHICS

## POPULATION DENSITY

**14,731**  
persons/sq mi



- 0-6000 persons/sq mi
- 6001-12000 persons/sq mi
- 12001-25000 persons/sq mi
- 25001-75000 persons/sq mi
- 75001+ persons/sq mi

## RACE/ETHNICITY



- White (18%)
- Black (3%)
- Asian (58%)
- Hispanic/Latino (4%)
- Native Hawaiian/Pacific Islander (7%)
- Two or more races (10%)

## AGE



PUC: 18%



PUC: 18%

# HOUSING

## MEDIAN GROSS RENT



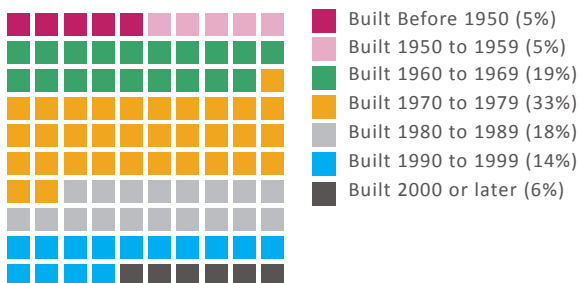
## MEDIAN INCOME



## VACANT HOUSING

**10%** of households are vacant (PUC: 11%)

## YEAR BUILT



Average of year built: 1972 (PUC: 1971)

Data Source: 2010 US Census, 2016 ACS, City & County of Honolulu GIS Services

## AVERAGE HOUSEHOLD SIZE

Downtown-Chinatown

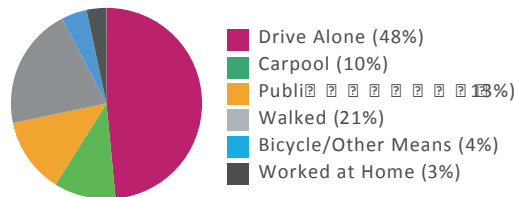
**1.7** people per household

PUC

**2.5** people per household

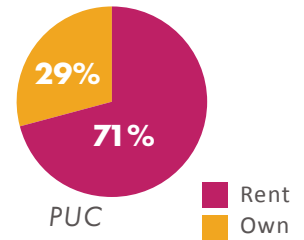
## COMMUTING MODE

Downtown-Chinatown

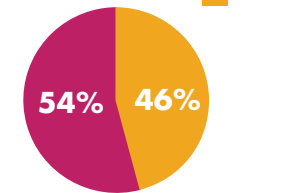


## OWNER/RENTER

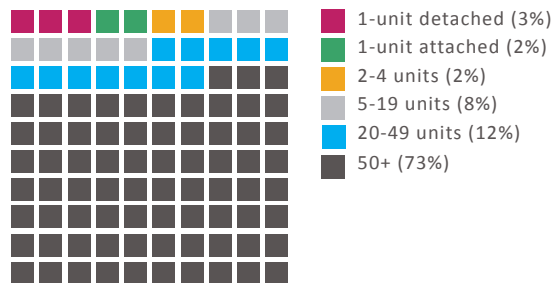
Downtown-Chinatown



PUC



## UNITS BY TYPE OF BUILDING



**O'AHU'S**  
GATHERING PLACE

